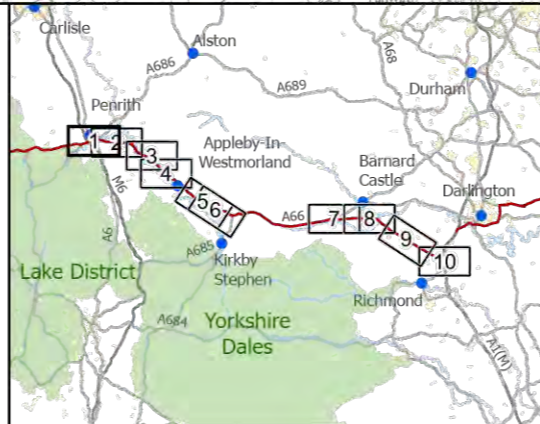
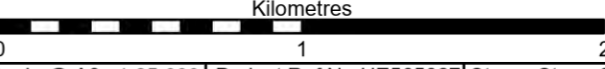


- Route Alignment
- Existing A66
- ▭ Order Limits
- - - Study Area 250m
- Geodiversity Sites
- UNESCO Global Geopark



national highways
 3 Piccadilly Place
 Manchester
 M1 3BN

P02	First Issue				
	CHAL	CESL	CMCG	AMIT	KWHA
Revision	Created	Checked	Reviewed	Approved	Authorised
	17/03/22	17/03/22	20/04/22	20/04/22	20/04/22



Scale @ A3: 1:25,000 | Project Ref No HE565627 | Stage: Stage 3
 © Crown copyright and database rights (2022). All rights reserved. OS 100030649.
 Contains British Geological Survey materials © UKRI 2022
 Contains public sector information licensed under the Open Government Licence v3.0.

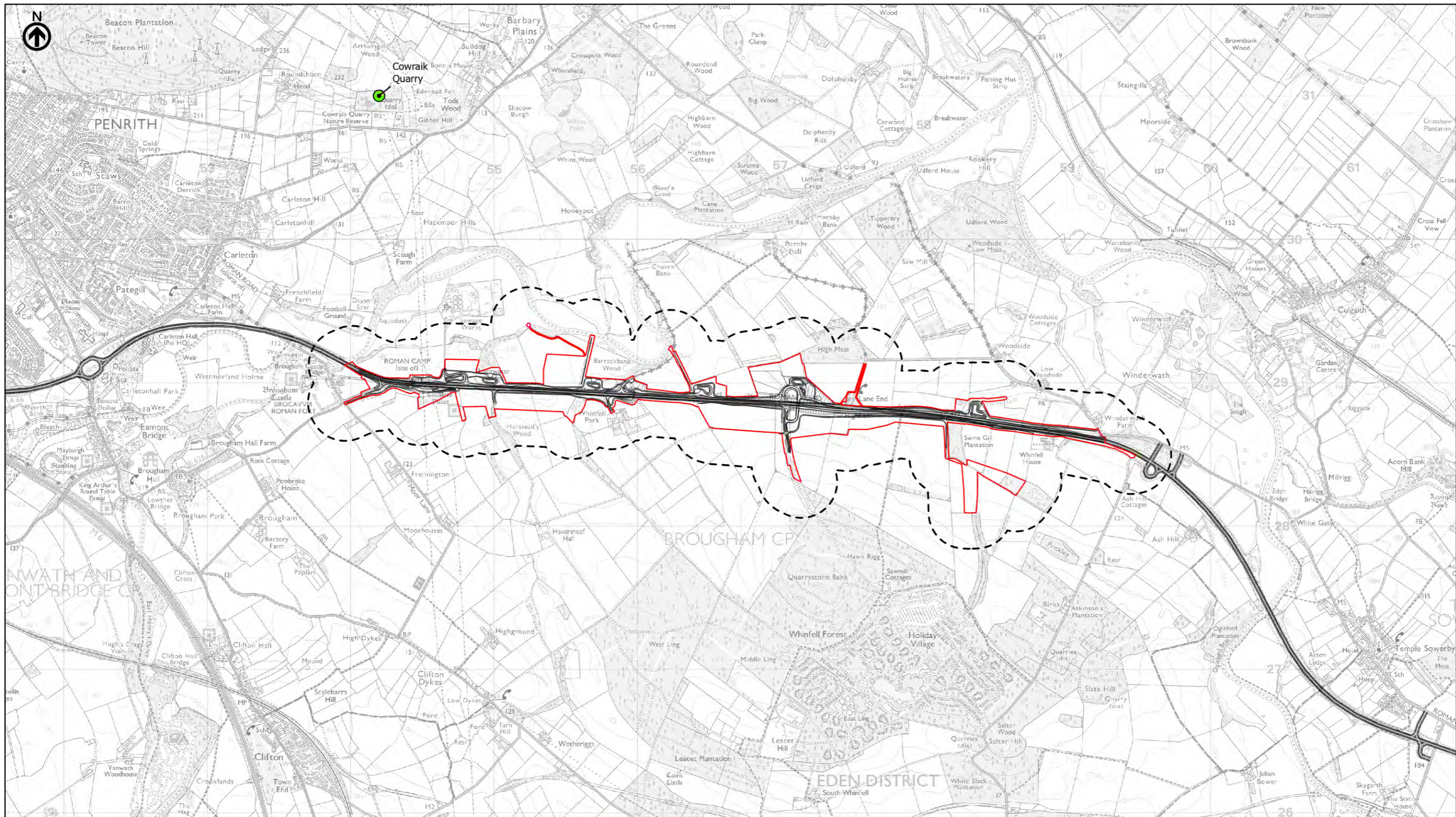
Project Name
A66 Northern Trans-Pennine Project

Map Title
Figure 9.4

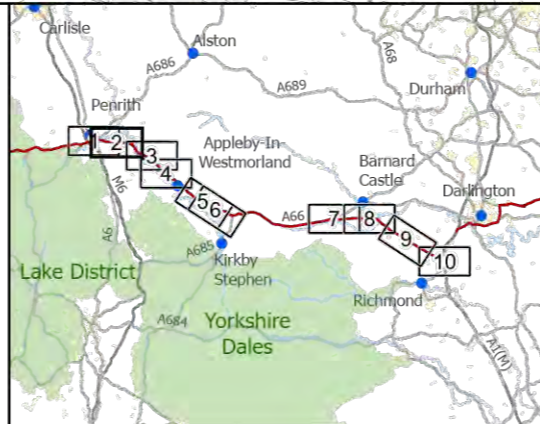
Geodiversity
 Scheme: 0102, M6 Junction 40 to Kemplay Bank
 Sheet 1 of 10

Map Number	Project	Originator	Volume
HE565627	-	AMY	-
S00	-	MP - LG	-
Location	Type Role Number		

Suitability	Suitability Description	Revision
S04	FIT FOR STAGE APPROVAL	P02



- Route Alignment
- Existing A66
- Order Limits
- - - Study Area 250m
- Geodiversity Sites
- UNESCO Global Geopark



national highways
 3 Piccadilly Place
 Manchester
 M1 3BN

P02	First Issue	CHAL	CESL	CMCG	AMIT	KWHA
		17/03/22	17/03/22	20/04/22	20/04/22	20/04/22
Revision	Created	Checked	Reviewed	Approved	Authorised	

Kilometres
 0 1 2

Scale @ A3: 1:25,000 | Project Ref No HE565627 | Stage: Stage 3
 © Crown copyright and database rights (2022). All rights reserved. OS 100030649.
 Contains British Geological Survey materials © UKRI 2022
 Contains public sector information licensed under the Open Government Licence v3.0.

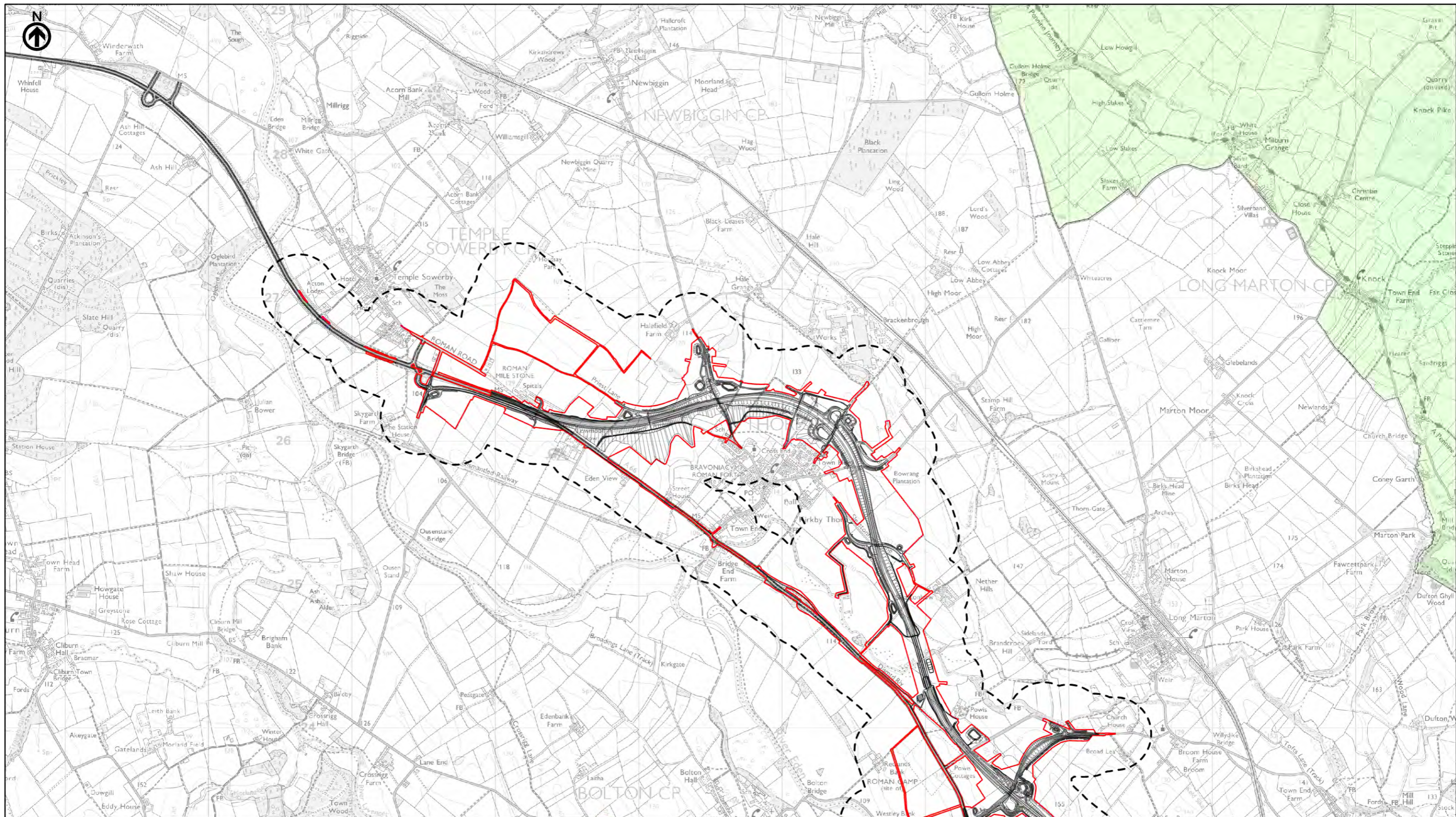
Project Name
A66 Northern Trans-Pennine Project

Map Title
Figure 9.4

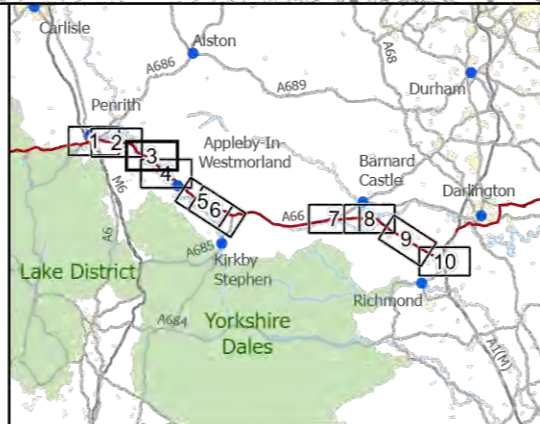
Geodiversity
 Scheme: 03, Penrith to Temple Sowerby
 Sheet 2 of 10

Map Number	Project	Originator	Volume
HE565627	-	AMY	- EGT
S00	-	MP - LG	- 005122
Location		Type	Role Number

Suitability	Suitability Description	Revision
S04	FIT FOR STAGE APPROVAL	P02



- Route Alignment
- Existing A66
- Order Limits
- Study Area 250m
- Geodiversity Sites
- UNESCO Global Geopark



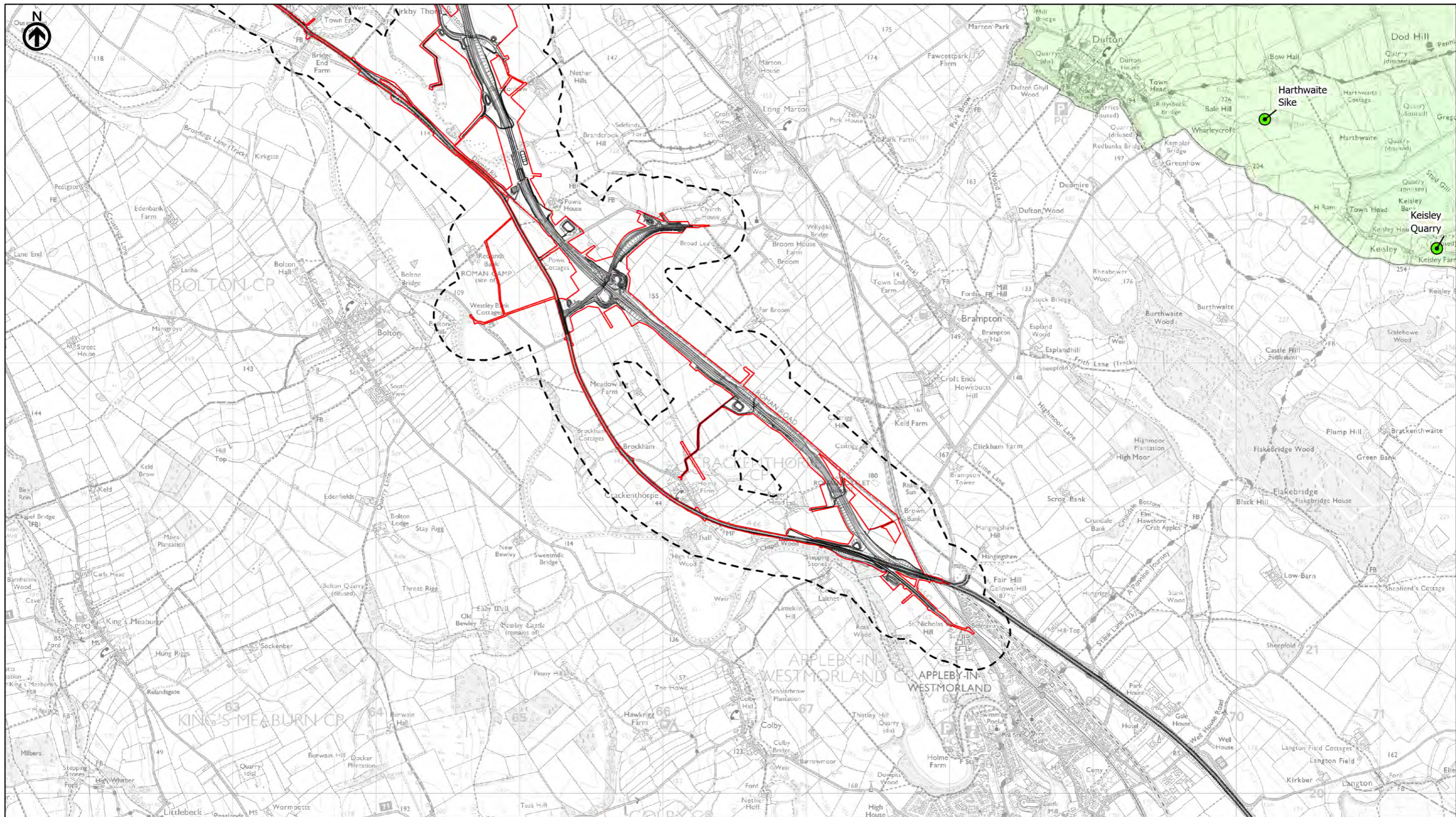
national highways
 3 Piccadilly Place
 Manchester
 M1 3BN

P02	First Issue				
	CHAL	CESL	CMCG	AMIT	KWHA
	17/03/22	17/03/22	20/04/22	20/04/22	20/04/22
Revision	Created	Checked	Reviewed	Approved	Authorised

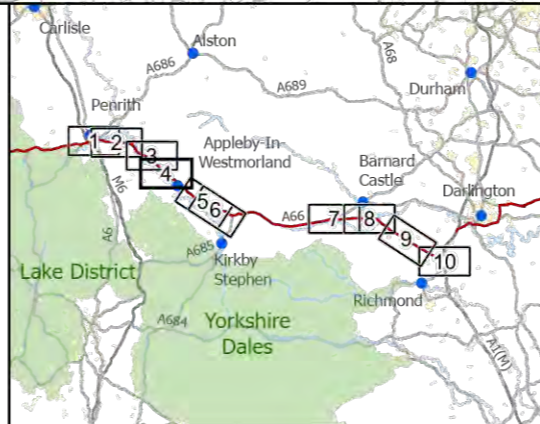
Kilometres
 0 1 2

Scale @ A3: 1:25,000 | Project Ref No HE565627 | Stage: Stage 3
 © Crown copyright and database rights (2022). All rights reserved. OS 100030649.
 Contains British Geological Survey materials © UKRI 2022
 Contains public sector information licensed under the Open Government Licence v3.0.

Project Name A66 Northern Trans-Pennine Project			
Map Title Figure 9.4			
Geodiversity Scheme: 0405, Temple Sowerby to Appleby			
Sheet 3 of 10			
Map Number Project	Originator	Volume	
HE565627	AMY	EGT	
S00		MP - LG - 005123	
Location		Type Role Number	
Suitability S04	Suitability Description FIT FOR STAGE APPROVAL		Revision P02



- Route Alignment
- == Existing A66
- ▭ Order Limits
- - - Study Area 250m
- Geodiversity Sites
- UNESCO Global Geopark



national highways
 3 Piccadilly Place
 Manchester
 M1 3BN

P02	First Issue				
	CHAL	CESL	CMCG	AMIT	KWHA
	17/03/22	17/03/22	20/04/22	20/04/22	20/04/22
Revision	Created	Checked	Reviewed	Approved	Authorised

Kilometres
 0 1 2

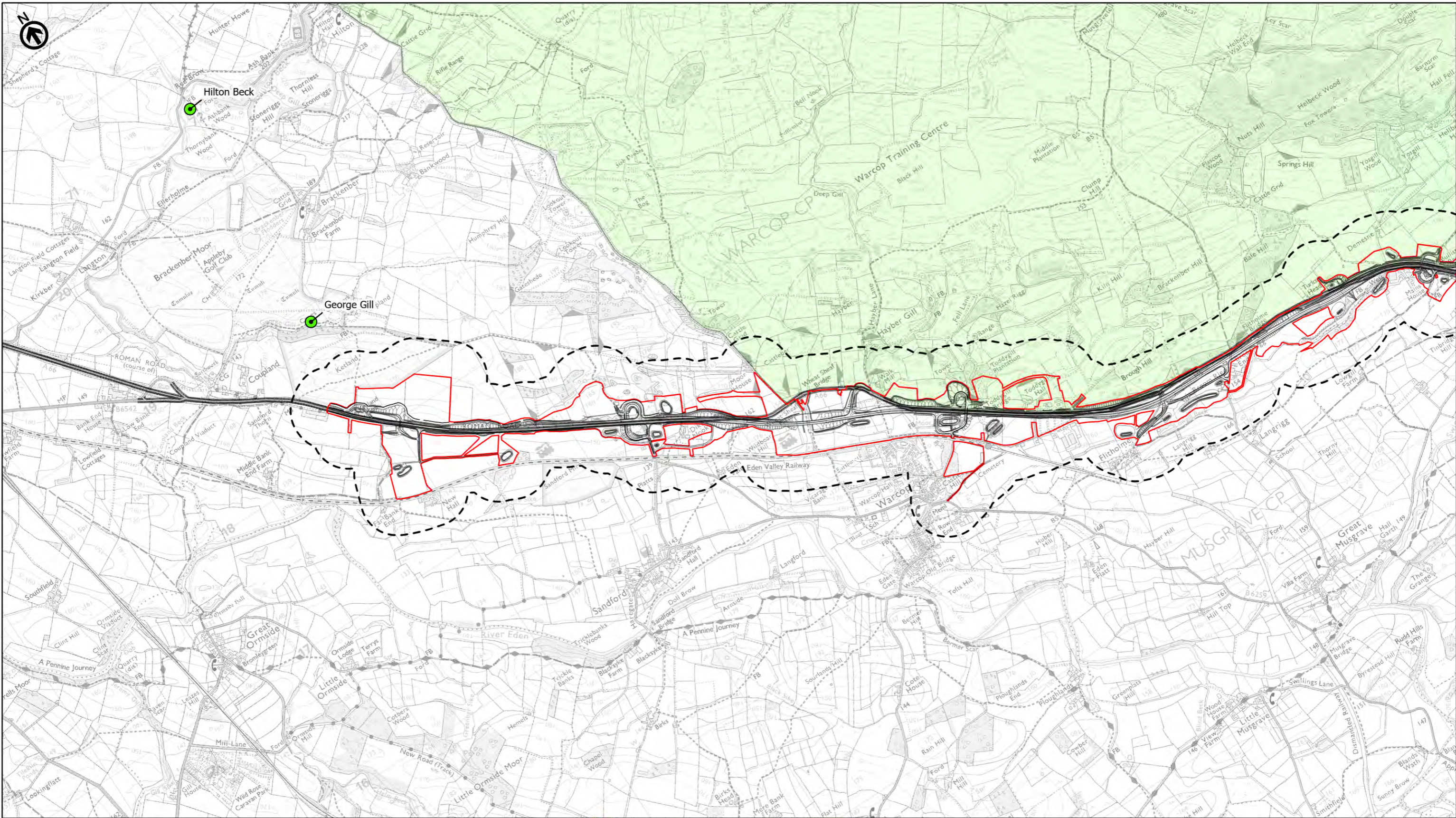
Scale @ A3: 1:25,000 | Project Ref No HE565627 | Stage: Stage 3
 © Crown copyright and database rights (2022). All rights reserved. OS 100030649.
 Contains British Geological Survey materials © UKRI 2022
 Contains public sector information licensed under the Open Government Licence v3.0.

Project Name
A66 Northern Trans-Pennine Project

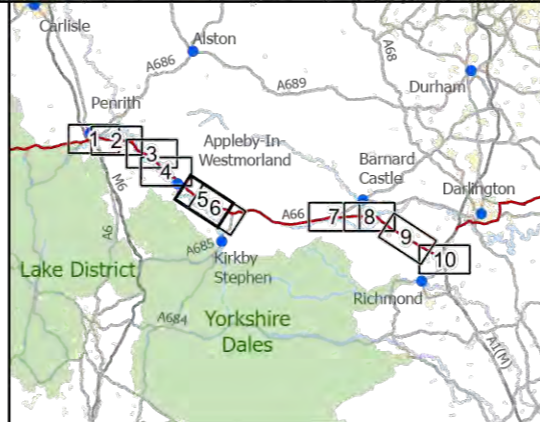
Map Title
Figure 9.4

Geodiversity
 Scheme: 0405, Temple Sowerby to Appleby
 Sheet 4 of 10

Map Number	Project	Originator	Volume
HE565627	-	AMY	EGT
	S00	-	MP - LG - 005124
	Location	Type	Role Number
Suitability	Suitability Description		Revision
S04	FIT FOR STAGE APPROVAL		P02



- Route Alignment
- Existing A66
- Order Limits
- Study Area 250m
- Geodiversity Sites
- UNESCO Global Geopark



national highways 3 Piccadilly Place Manchester M1 3BN

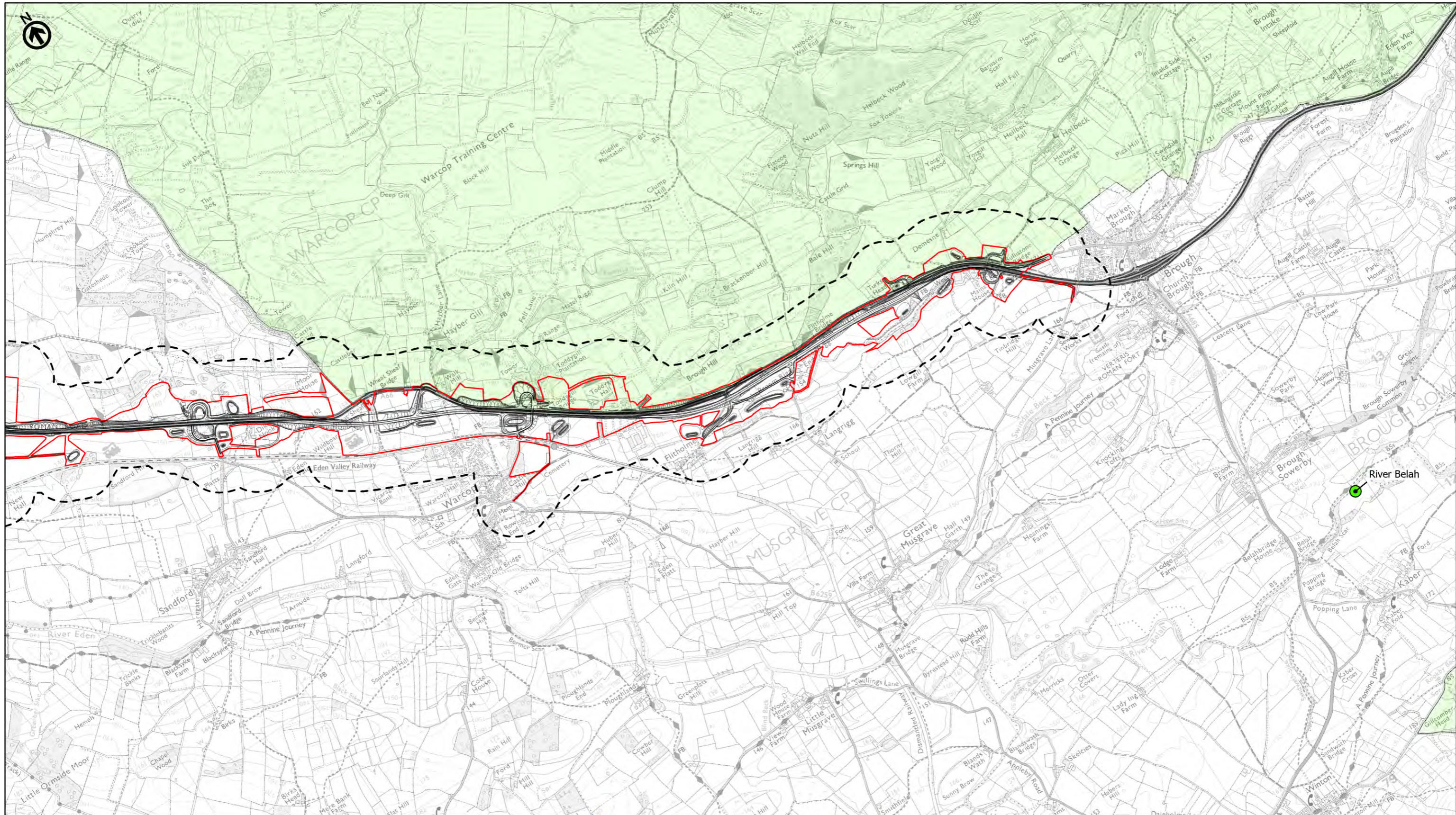
P02	First Issue				
	CHAL	CESL	CMCG	AMIT	KWHA
	17/03/22	17/03/22	20/04/22	20/04/22	20/04/22
Revision	Created	Checked	Reviewed	Approved	Authorised

Kilometres
0 1 2

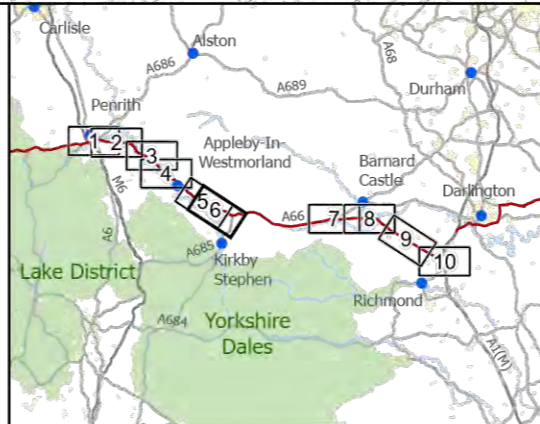
Scale @ A3: 1:25,000 | Project Ref No HE565627 | Stage: Stage 3
© Crown copyright and database rights (2022). All rights reserved. OS 100030649.
Contains British Geological Survey materials © UKRI 2022
Contains public sector information licensed under the Open Government Licence v3.0.

Project Name A66 Northern Trans-Pennine Project			
Map Title Figure 9.4			
Geodiversity Scheme: 06, Appleby to Brough			
Sheet 5 of 10			
Map Number Project	Originator	Volume	
HE565627	AMY	EGT	
S00		MP	LG - 005125
Location		Type	Role Number
Suitability S04	Suitability Description FIT FOR STAGE APPROVAL		Revision P02

This Environmental Statement Figure meets the requirements of Regulation 5(2)(l)(i) of the Infrastructure Planning (Applications: Prescribed Forms and Procedure Regulations) 2009.

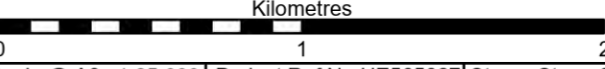


- Route Alignment
- Existing A66
- ▭ Order Limits
- - - Study Area 250m
- Geodiversity Sites
- UNESCO Global Geopark



national highways
 3 Piccadilly Place
 Manchester
 M1 3BN

P02	First Issue				
	CHAL	CESL	CMCG	AMIT	KWHA
Revision	Created	Checked	Reviewed	Approved	Authorised
	17/03/22	17/03/22	20/04/22	20/04/22	20/04/22



Scale @ A3: 1:25,000 | Project Ref No HE565627 | Stage: Stage 3
 © Crown copyright and database rights (2022). All rights reserved. OS 100030649.
 Contains British Geological Survey materials © UKRI 2022
 Contains public sector information licensed under the Open Government Licence v3.0.

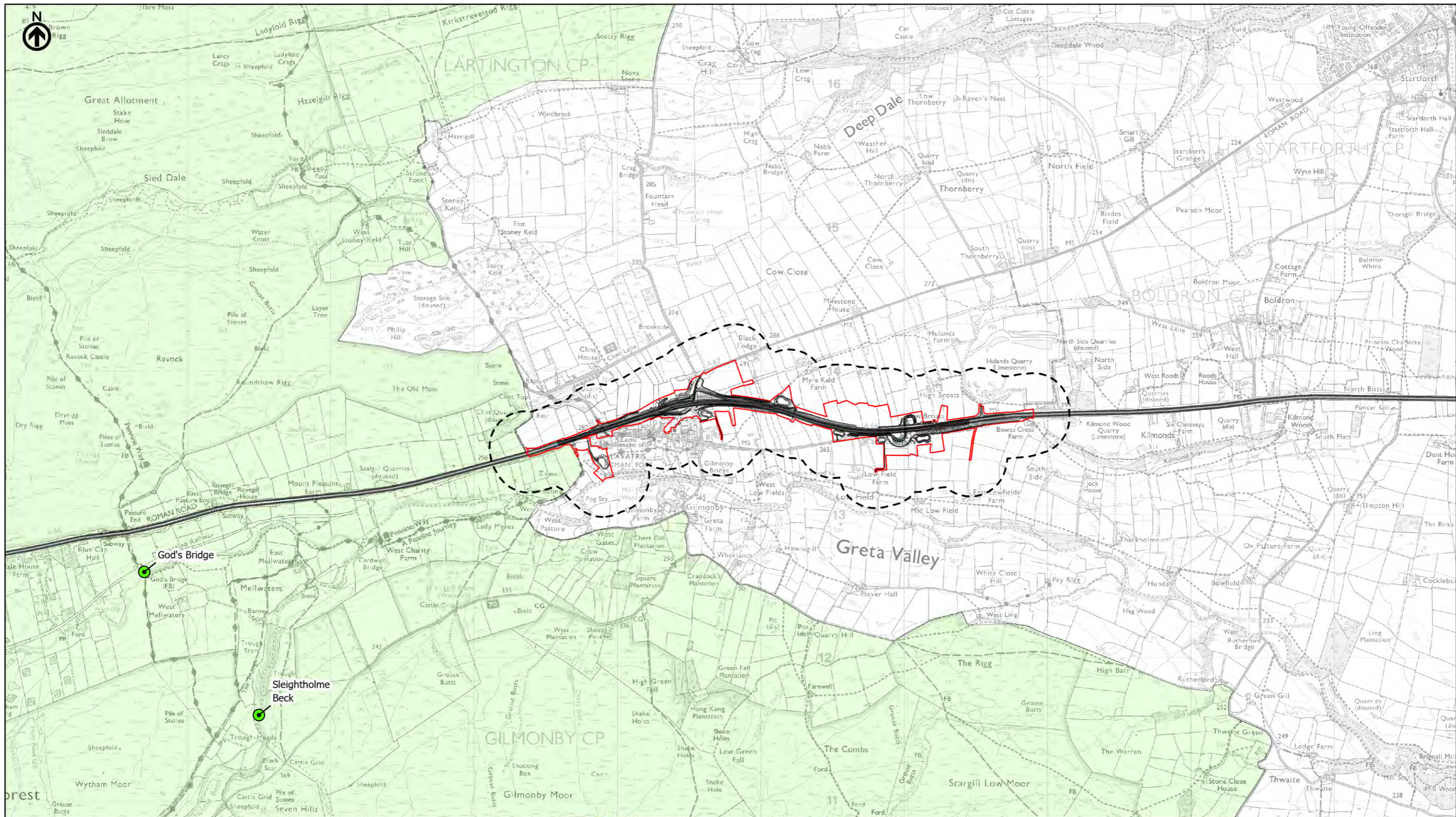
Project Name
A66 Northern Trans-Pennine Project

Map Title
Figure 9.4

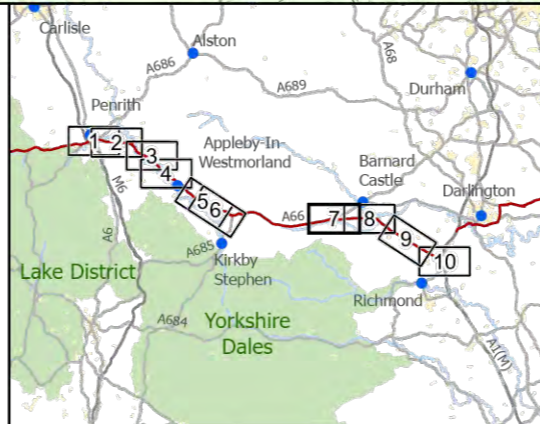
Geodiversity
 Scheme: 06, Appleby to Brough
 Sheet 6 of 10

Map Number	Project	Originator	Volume
HE565627	-	AMY	- EGT
S00	-	MP - LG	- 005126
Location		Type	Role

Suitability	Suitability Description	Revision
S04	FIT FOR STAGE APPROVAL	P02



- Route Alignment
- Existing A66
- Order Limits
- Study Area 250m
- Geodiversity Sites
- UNESCO Global Geopark



national highways

3 Piccadilly Place
Manchester
M1 3BN

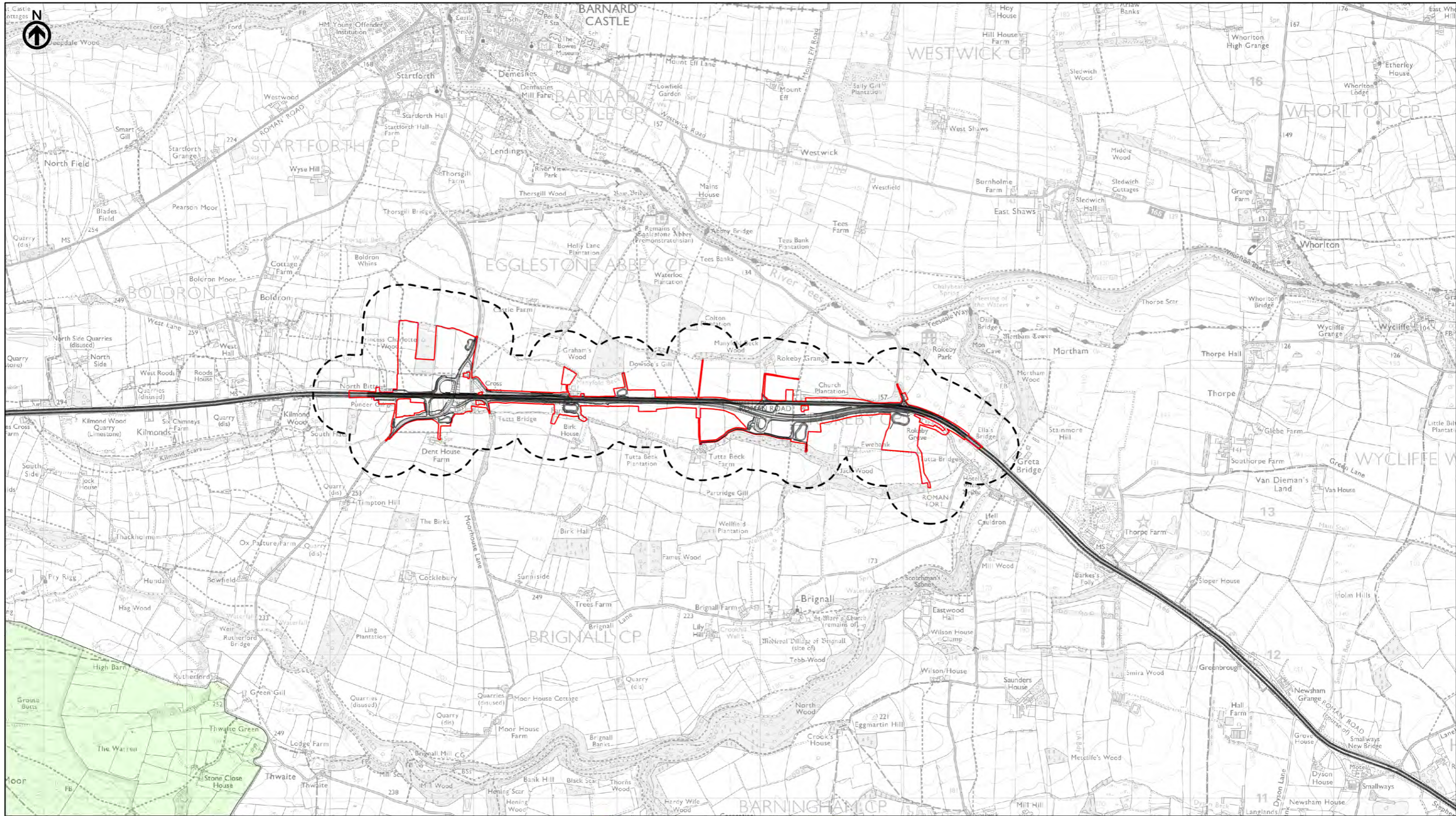
P02	First Issue	CHAL	CESL	CMCG	AMIT	KWHA
	Created	17/03/22	17/03/22	20/04/22	20/04/22	20/04/22
Revision	Created	Checked	Reviewed	Approved	Authorised	

Kilometres

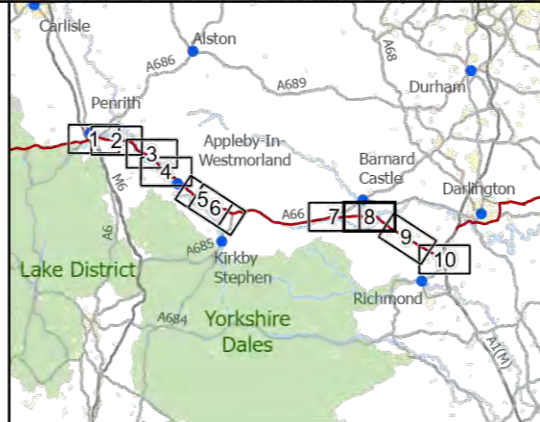
0 1 2

Scale @ A3: 1:25,000 | Project Ref No HE565627 | Stage: Stage 3
 © Crown copyright and database rights (2022). All rights reserved. OS 100030649.
 Contains British Geological Survey materials © UKRI 2022
 Contains public sector information licensed under the Open Government Licence v3.0.

Project Name A66 Northern Trans-Pennine Project			
Map Title Figure 9.4			
Geodiversity Scheme: 07, Bowes Bypass			
Sheet 7 of 10			
Map Number Project	Originator	Volume	
HE565627	AMY	EGT	
S00	MP	LG	005127
Location	Type	Role	Number
Suitability S04	Suitability Description FIT FOR STAGE APPROVAL	Revision P02	



- Route Alignment
- Existing A66
- Order Limits
- Study Area 250m
- Geodiversity Sites
- UNESCO Global Geopark



national highways

3 Piccadilly Place
Manchester
M1 3BN

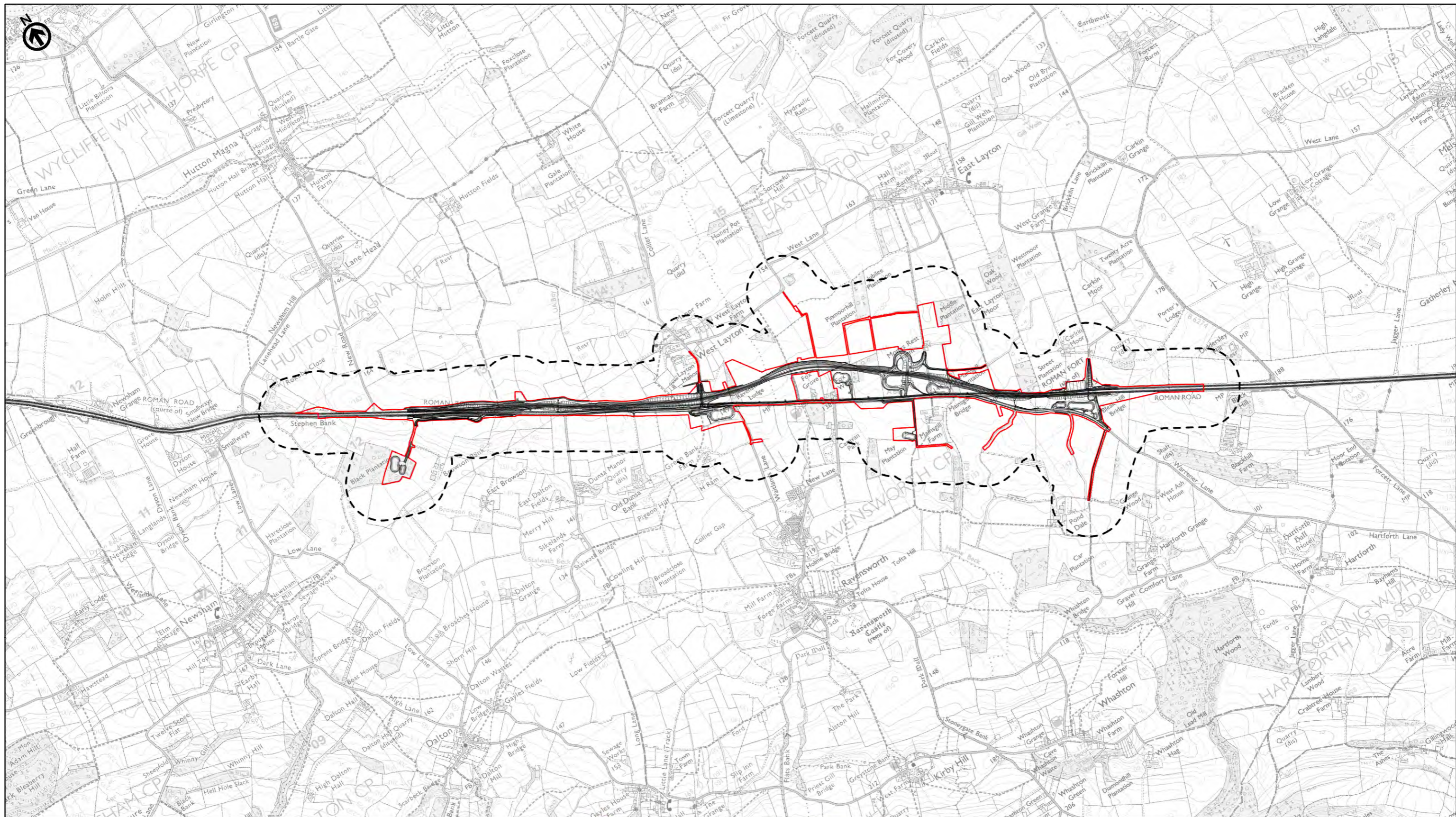
P02	First Issue	CHAL	CESL	CMCG	AMIT	KWHA
		17/03/22	17/03/22	20/04/22	20/04/22	20/04/22
Revision	Created	Checked	Reviewed	Approved	Authorised	

Kilometres

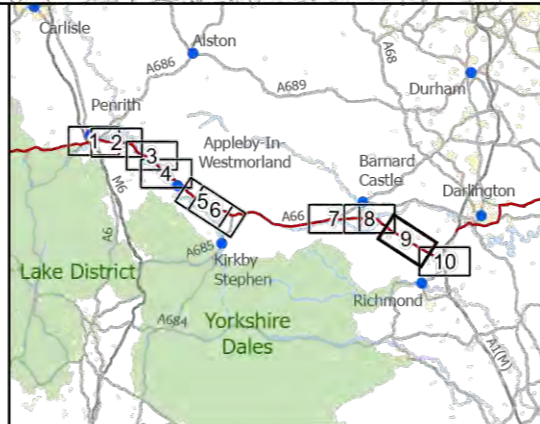
Scale @ A3: 1:25,000 | Project Ref No HE565627 | Stage: Stage 3

© Crown copyright and database rights (2022). All rights reserved. OS 100030649.
Contains British Geological Survey materials © UKRI 2022
Contains public sector information licensed under the Open Government Licence v3.0.

Project Name A66 Northern Trans-Pennine Project			
Map Title Figure 9.4			
Geodiversity Scheme: 08, Cross Lanes to Rokeby			
Sheet 8 of 10			
Map Number Project	Originator	Volume	
HE565627	AMY	EGT	
Location		Type	Role
S00		MP	LG - 005128
Suitability	Suitability Description		Revision
S04	FIT FOR STAGE APPROVAL		P02



- Route Alignment
- Existing A66
- ▭ Order Limits
- - - Study Area 250m
- Geodiversity Sites
- UNESCO Global Geopark



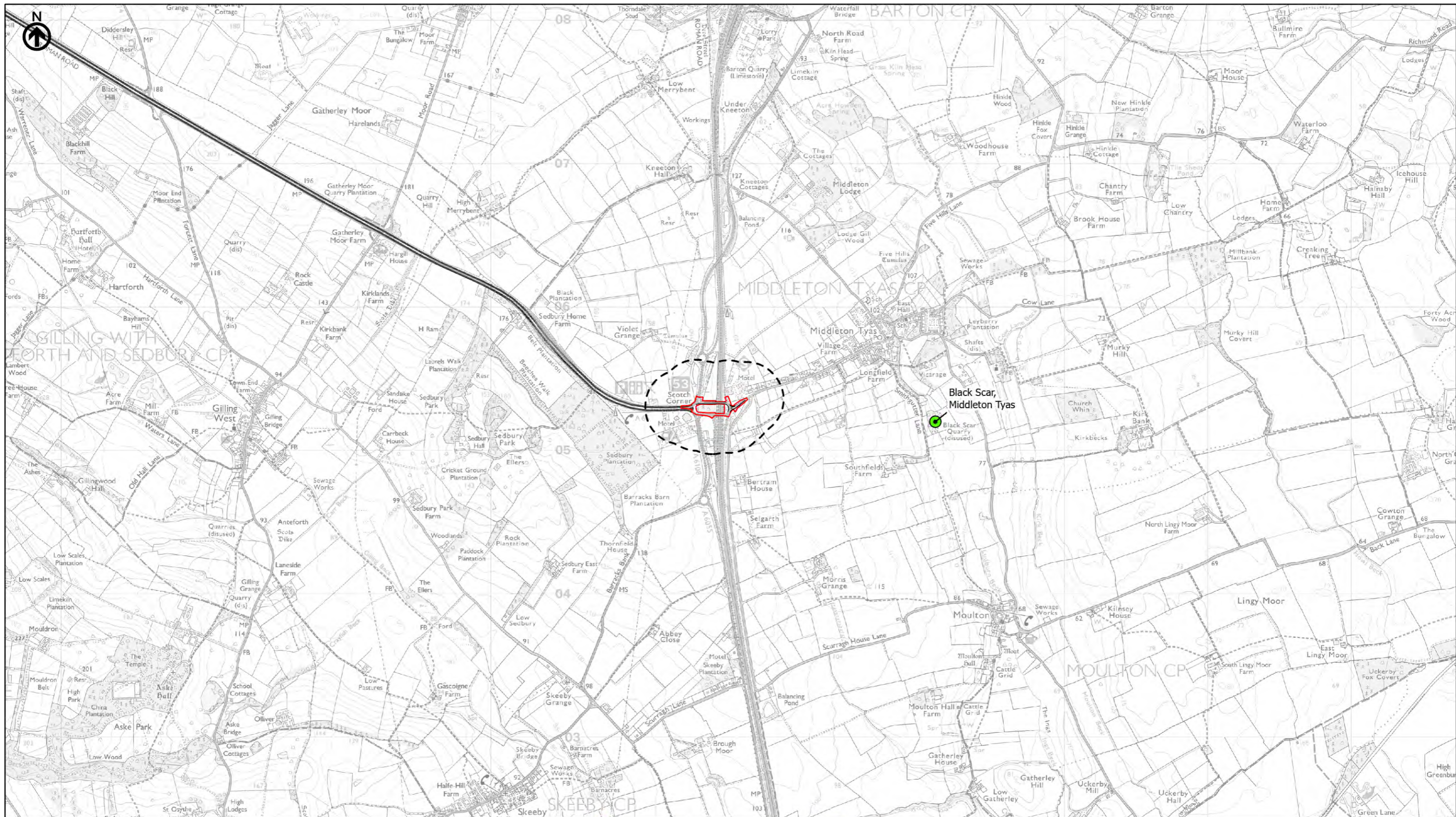
national highways
 3 Piccadilly Place
 Manchester
 M1 3BN

P02	First Issue				
	CHAL	CESL	CMCG	AMIT	KWHA
	17/03/22	17/03/22	20/04/22	20/04/22	20/04/22
Revision	Created	Checked	Reviewed	Approved	Authorised

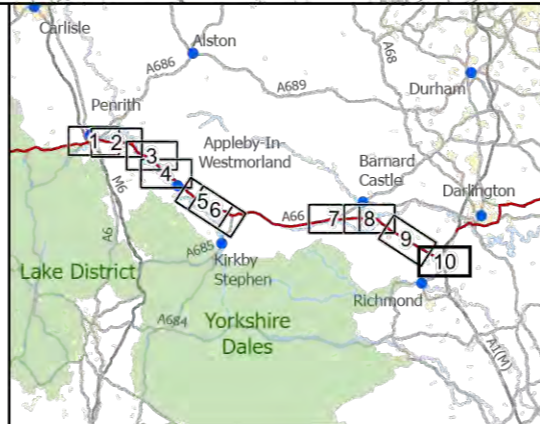
Kilometres
 0 1 2

Scale @ A3: 1:25,000 | Project Ref No HE565627 | Stage: Stage 3
 © Crown copyright and database rights (2022). All rights reserved. OS 100030649.
 Contains British Geological Survey materials © UKRI 2022
 Contains public sector information licensed under the Open Government Licence v3.0.

Project Name A66 Northern Trans-Pennine Project			
Map Title Figure 9.4			
Geodiversity Scheme: 09, Stephen Bank to Carkin Moor			
Sheet 9 of 10			
Map Number Project	Originator	Volume	
HE565627	AMY	EGT	
S00	MP	LG	005129
Location	Type	Role	Number
Suitability S04	Suitability Description FIT FOR STAGE APPROVAL		Revision P02



- Route Alignment
- Existing A66
- Order Limits
- Study Area 250m
- Geodiversity Sites
- UNESCO Global Geopark



national highways
 3 Piccadilly Place
 Manchester
 M1 3BN

P02	First Issue				
	CHAL	CESL	CMCG	AMIT	KWHA
Revision	Created	Checked	Reviewed	Approved	Authorised
	17/03/22	17/03/22	20/04/22	20/04/22	20/04/22

Kilometres
 0 1 2

Scale @ A3: 1:25,000 | Project Ref No HE565627 | Stage: Stage 3
 © Crown copyright and database rights (2022). All rights reserved. OS 100030649.
 Contains British Geological Survey materials © UKRI 2022
 Contains public sector information licensed under the Open Government Licence v3.0.

Project Name A66 Northern Trans-Pennine Project			
Map Title Figure 9.4			
Geodiversity Scheme: 11, A1(M) Junction 53 Scotch Corner			
Sheet 10 of 10			
Map Number Project	Originator	Volume	
HE565627	AMY	EGT	
S00	MP	LG	005130
Location	Type	Role	Number
Suitability S04	Suitability Description FIT FOR STAGE APPROVAL		Revision P02

This Environmental Statement Figure meets the requirements of Regulation 5(2)(l)(i) of the Infrastructure Planning (Applications: Prescribed Forms and Procedure Regulations) 2009.